Deuxième partie

ANNEXES

MÉTHODE D’AMÉNAGEMENT DES FORÊTS SANS TRADITION SYLVICOLE (PRÉAMÉNAGEMENT)

MONTS DES OULED NAIL
1968-1969

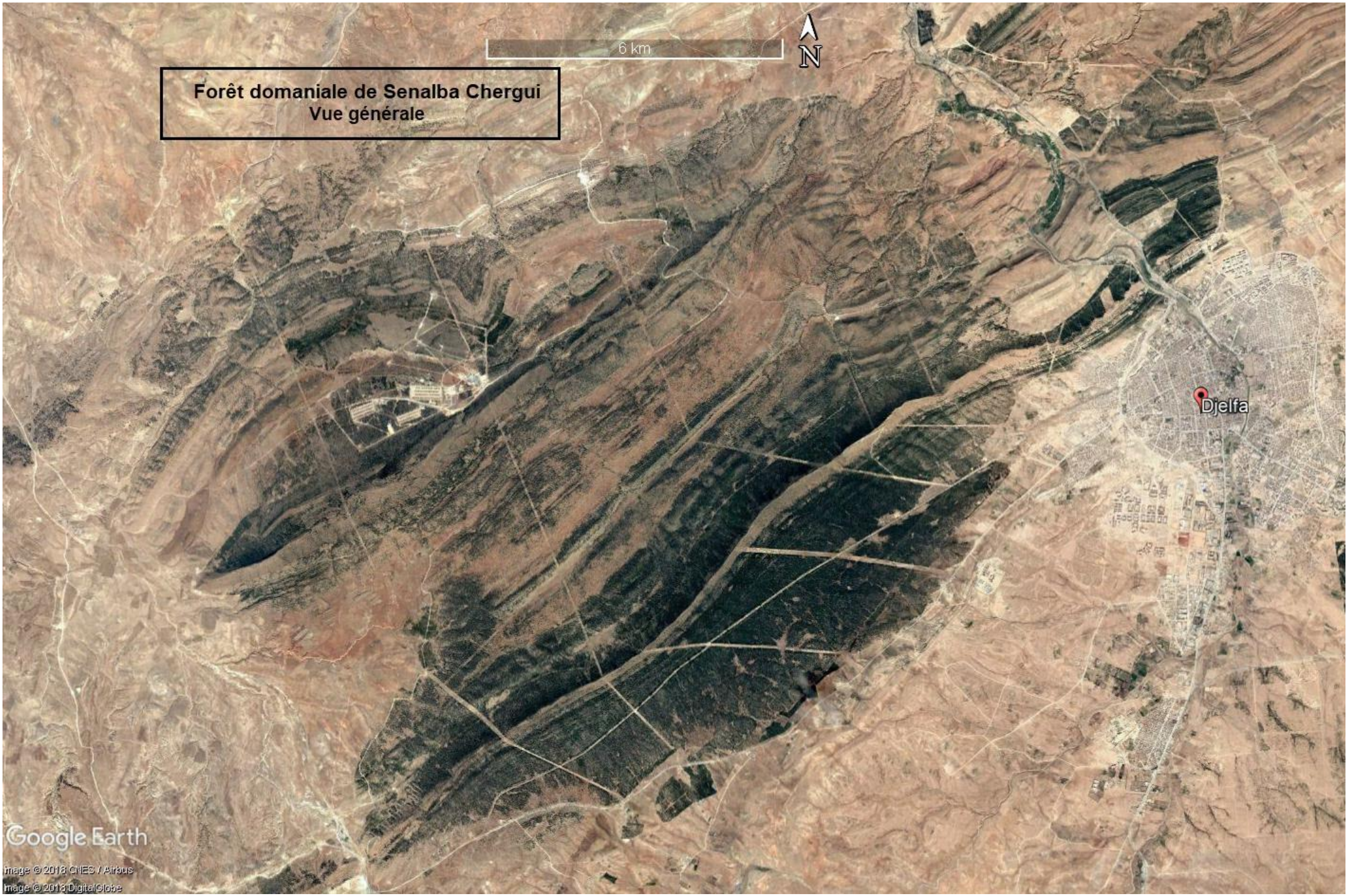
Forêt domaniale de Senalba Chergui
Vue générale
6 km
N
Djelfa
Google Earth
Image © 2018 CNES / Airbus
Image © 2018 DigitalGlobe

Compartimentage orthogonal dans
le canton Mezreb El Ali de la forêt
domaniale de Senalba Chergui
Vue partielle
N
400 m

MONTS DE DAIA ET DE SAIDA
1973-1987

SUBDIVISION DE SIDI EMBAREK

LES FORÊTS DE LA SUBDIVISION DE SIDI EMBAREK

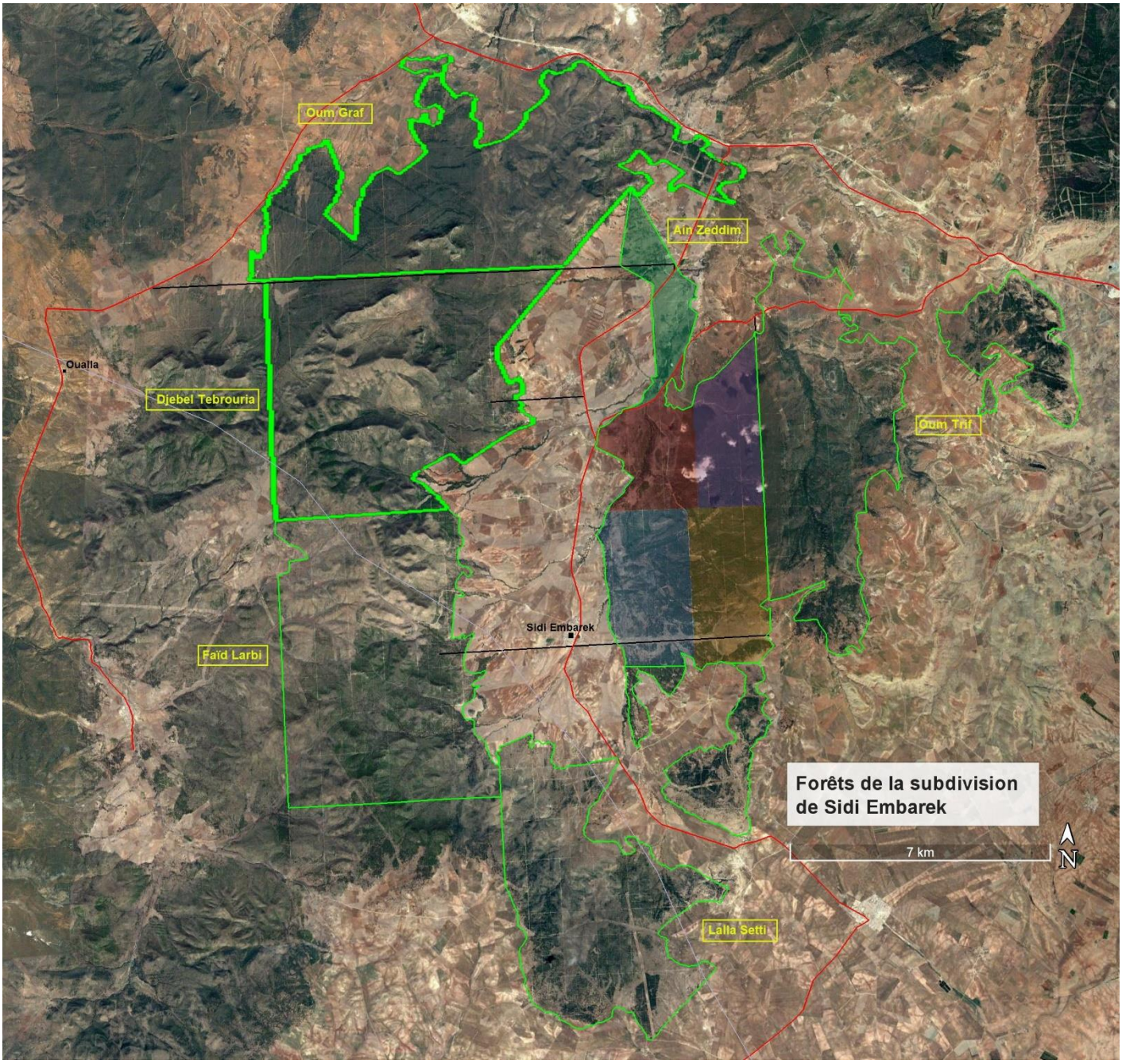
Oum Graf
Ain Zeddim
Oualla
Djebel Tebrouria
Oum Trif
Sidi Embarek
Faïd Larbi
Forêts de la subdivision
de Sidi Embarek
7 km
N
Lalla Setti

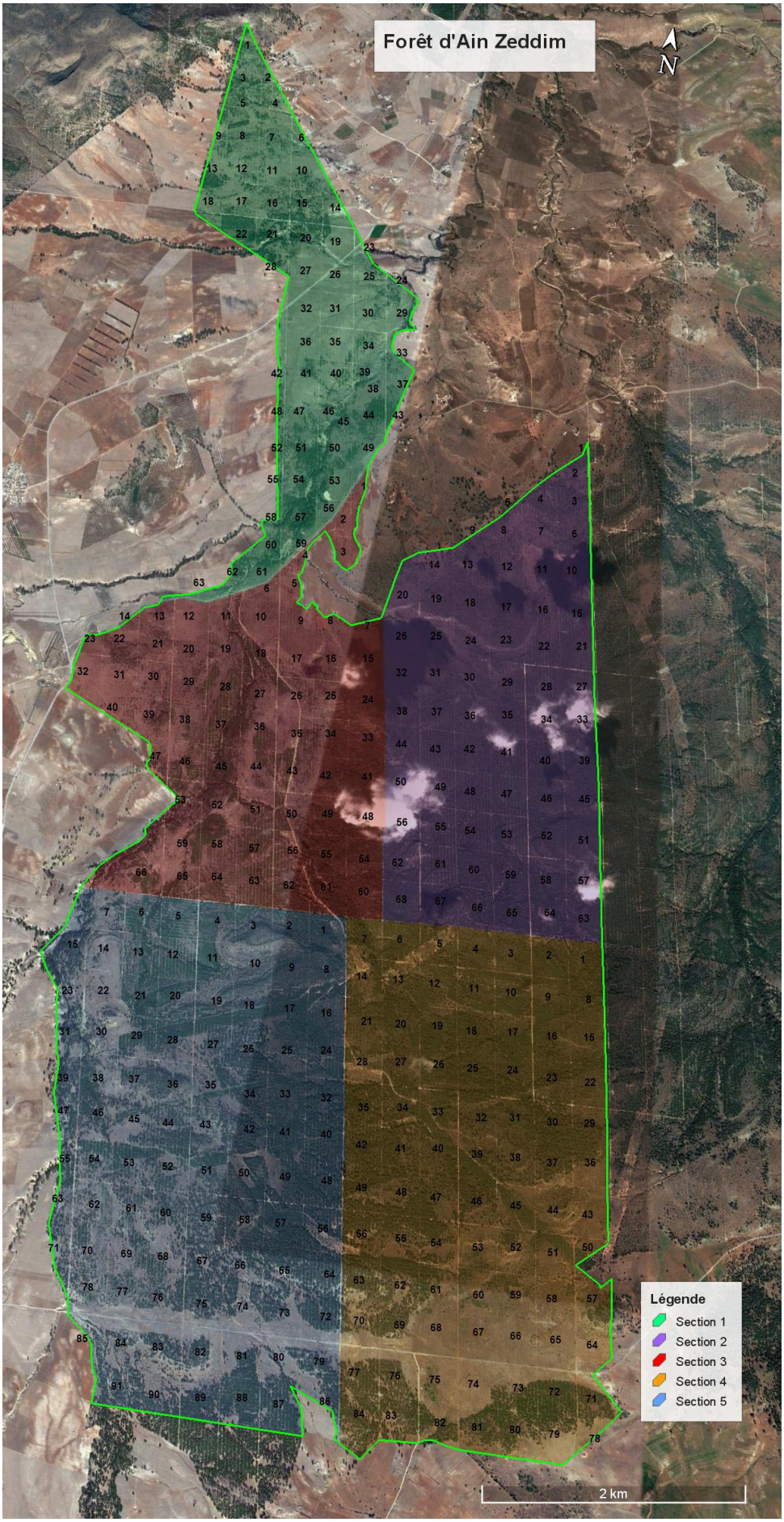
Forêt d'Ain Zeddim
N
Légende
Section 1
Section 2
Section 3
Section 4
Section 5
2 km

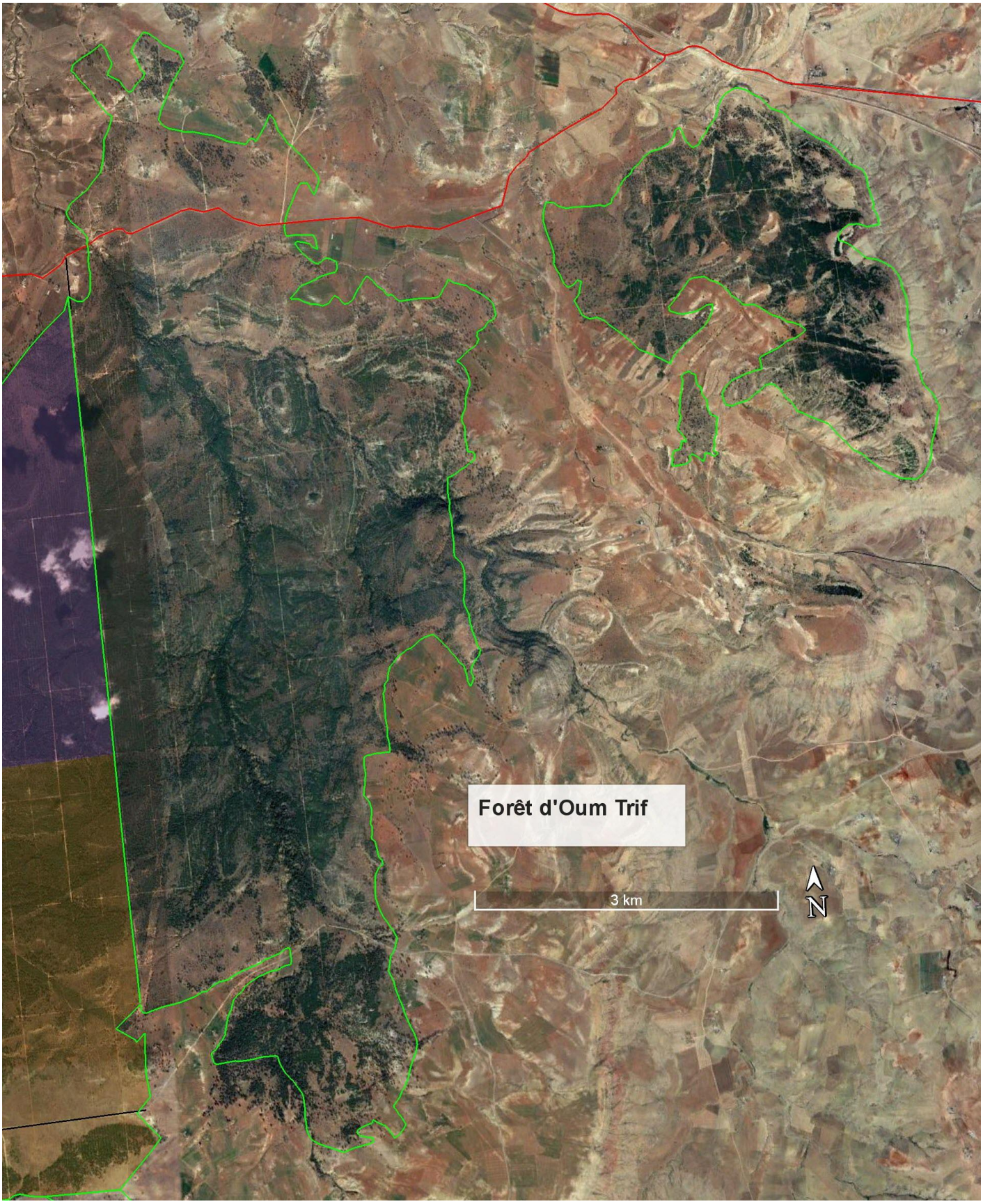
Forêt d'Oum Trif
3 km
N

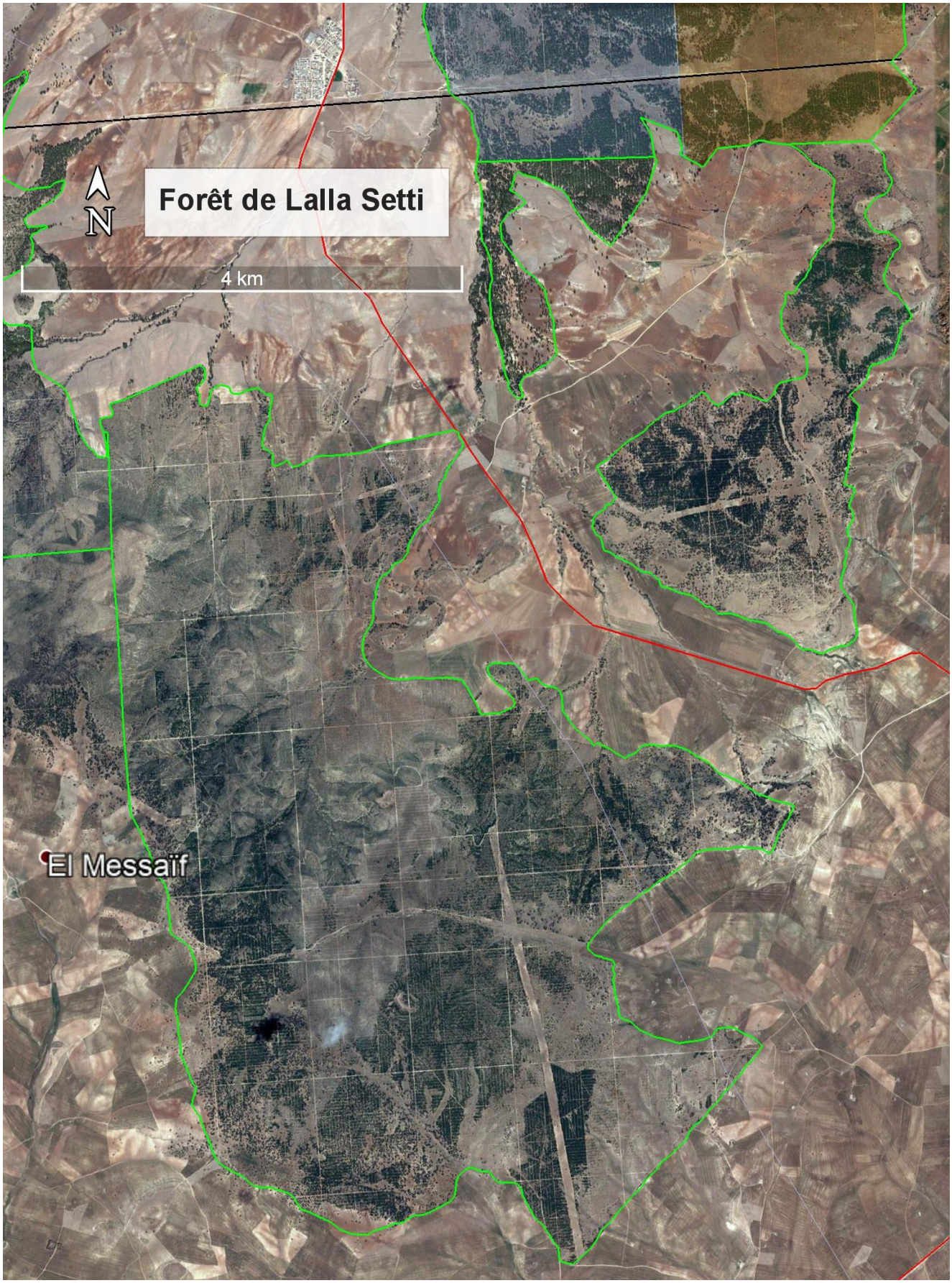
Forêt de Lalla Setti
N
4 km
El Messaïf

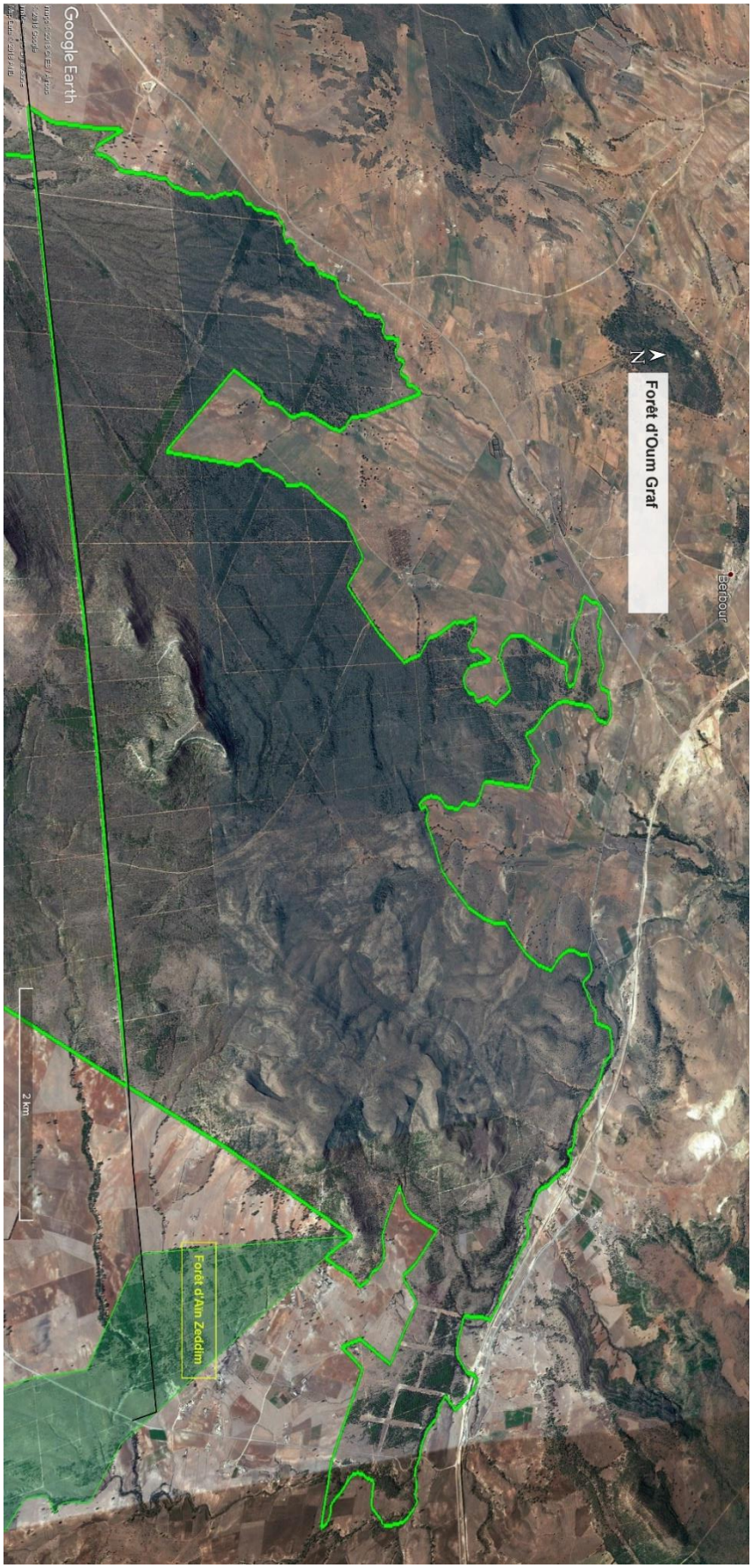
Forêt d'Oum Graf
N
Berbour
Forêt d'Ain Zeddim
2 km
Google Earth

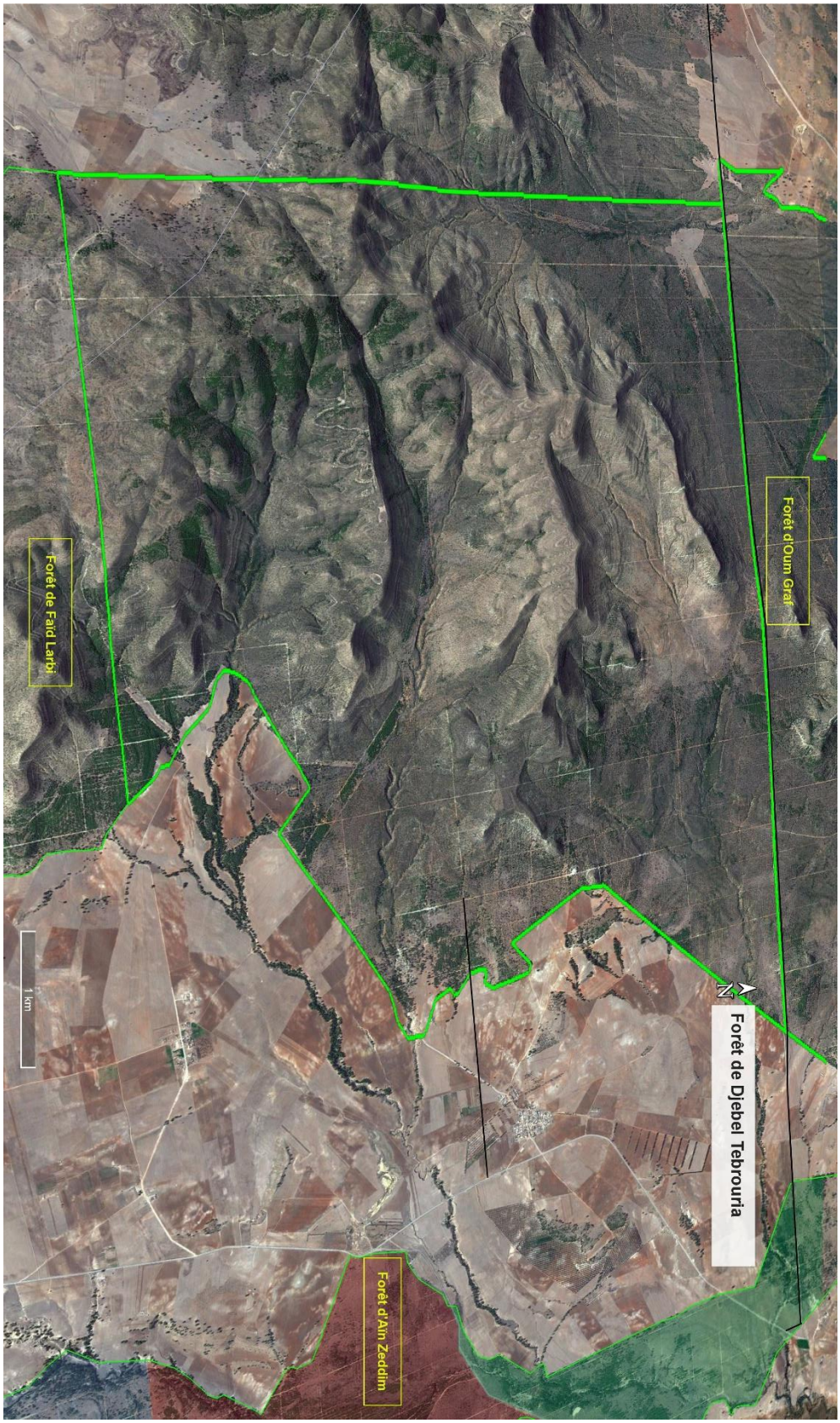
Forêt d'Oum Graf
N
Forêt de Djebel Tebrouria
Forêt d'Aïn Zeddim
Forêt de Faïd Larbi
1 km

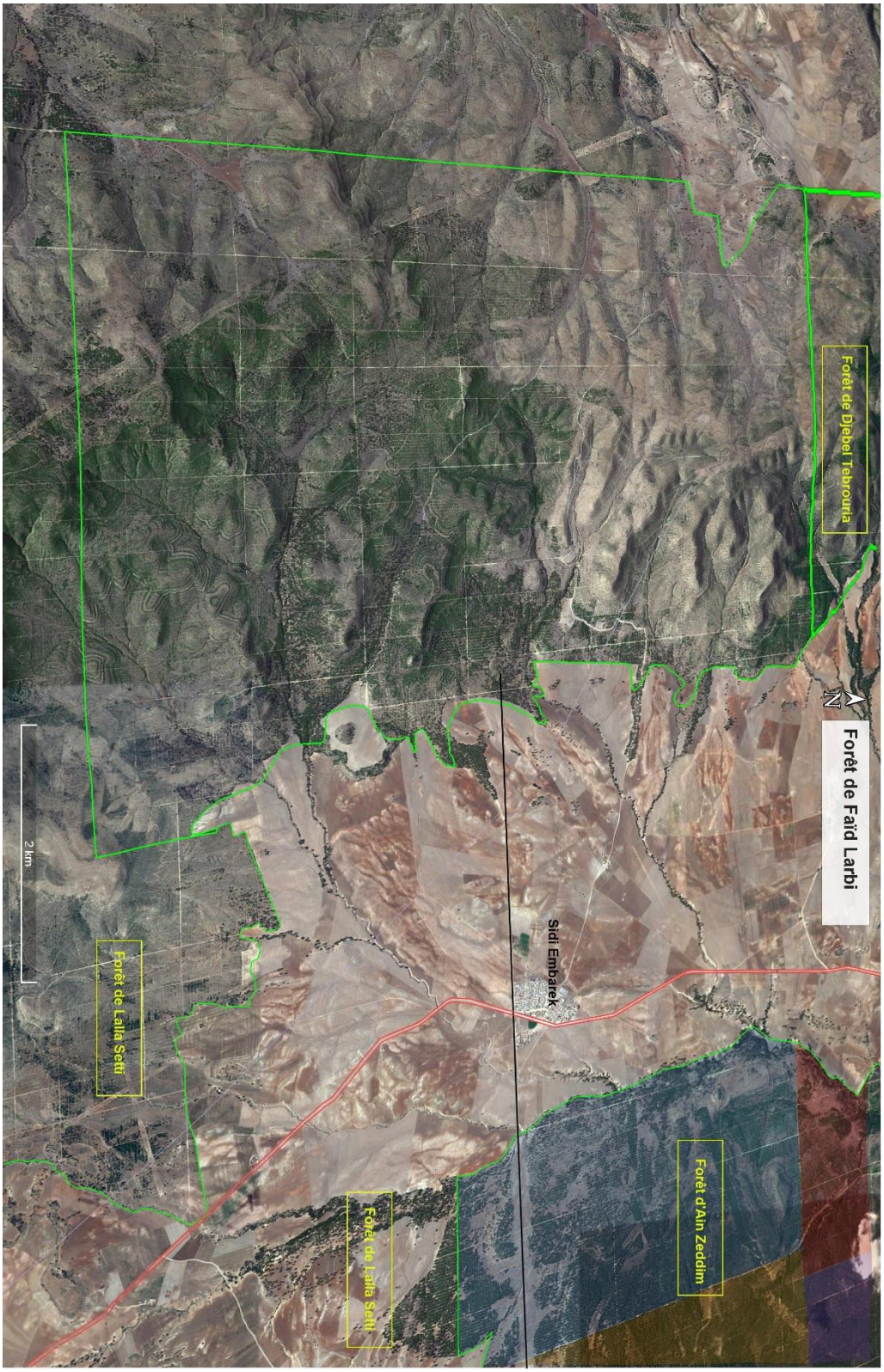
Forêt de Faïd Larbi
N
Forêt de Djebel Tebrouria
Forêt d'Ain Zeddim
Sidi Embarek
Forêt de Lalla Setti
Forêt de Lalla Setti
2 km

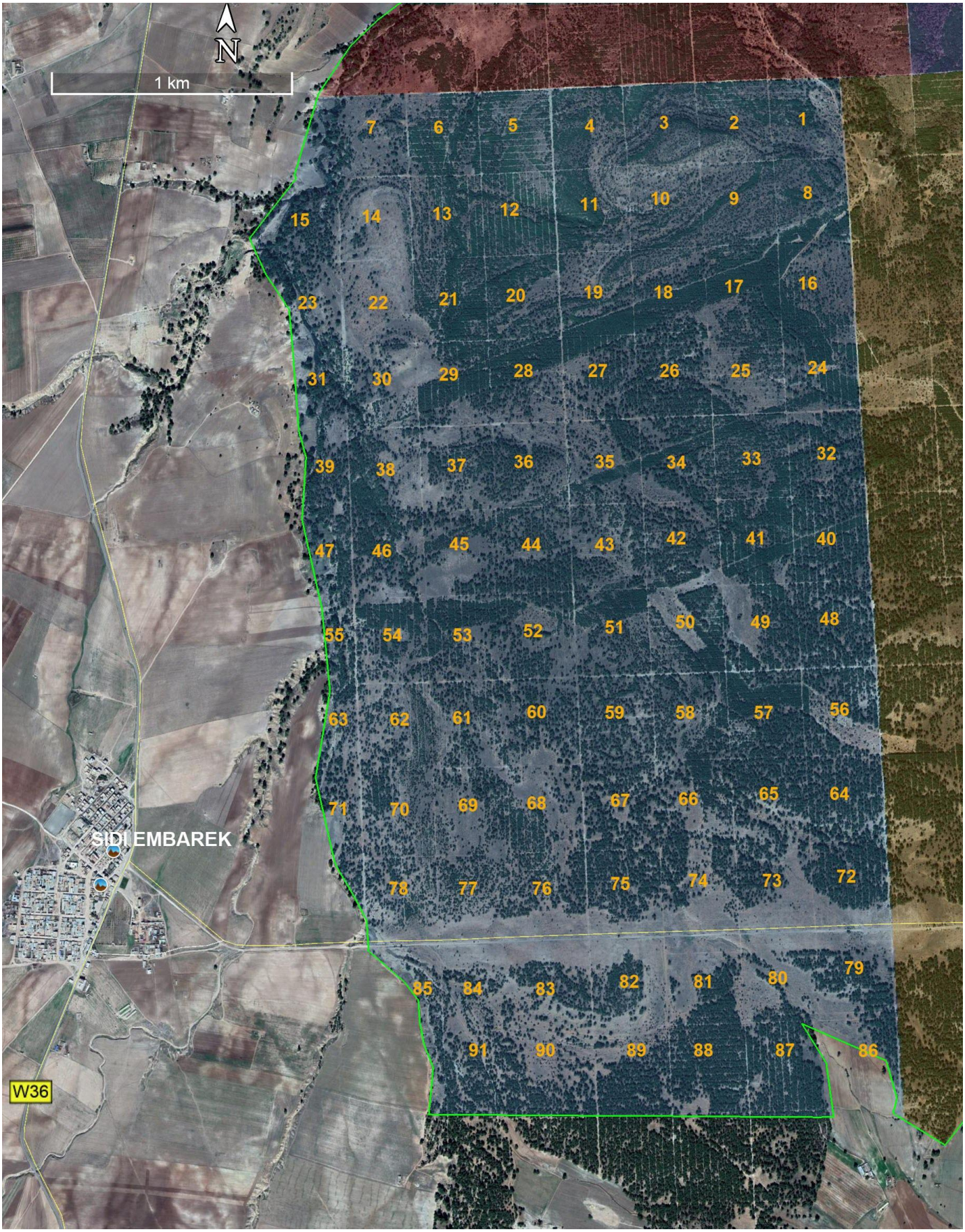

La section 5 d'AIN ZEDDIM et ses compartiments